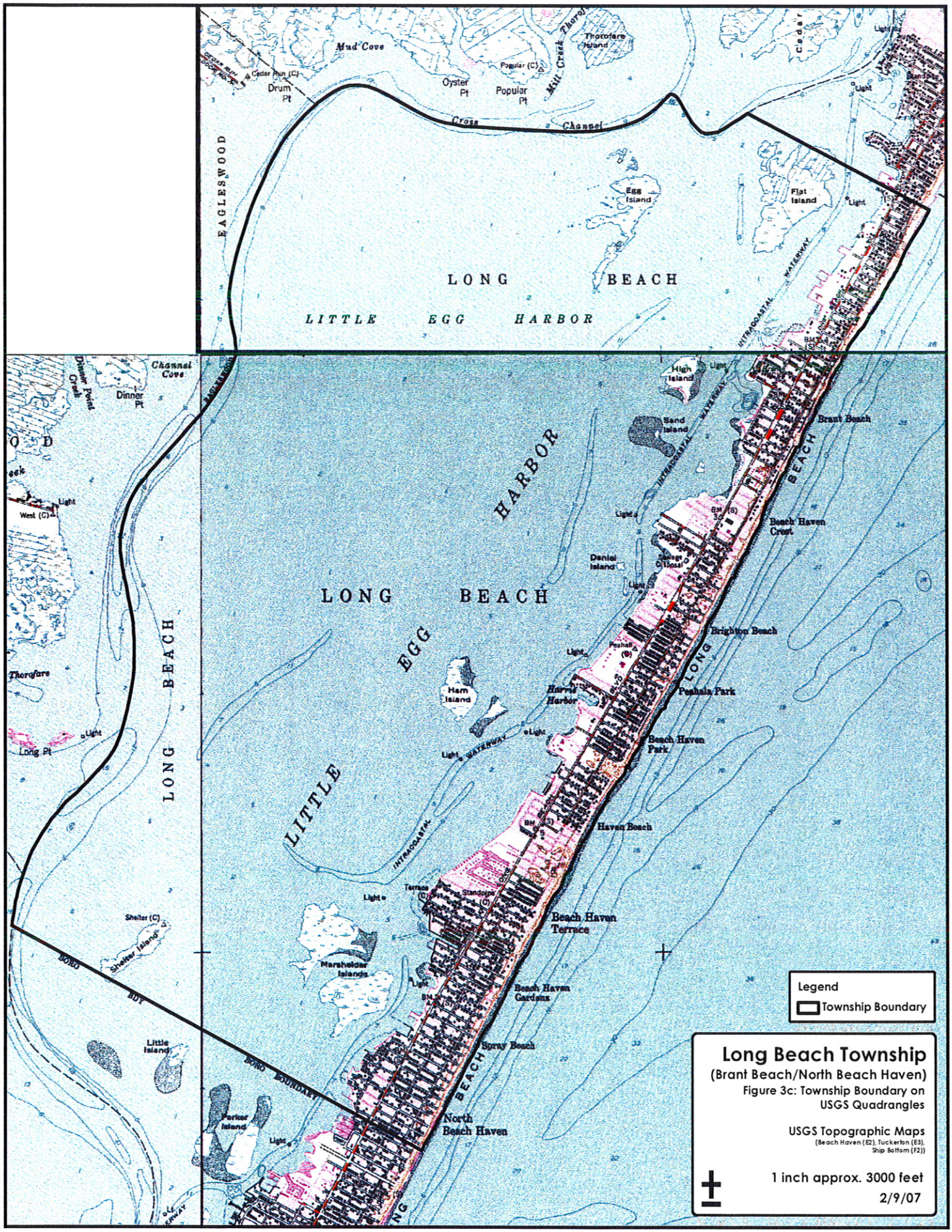
Mud Cove
Thorofare Island
Popular (C)
Cedar Run (C)
Drum Pt
Oyster Pt
Popular Pt
Mill Creek
Cross Channel
Egg Island
Flat Island
EAGLESWOOD
LONG BEACH
LITTLE EGG HARBOR
INTRACOASTAL WATERWAY
Channel Cove
Dinner Pt
Dinner Point Creek
West (C)
Thorofare
Long Pt
LONG BEACH
High Island
Sand Island
Brant Beach
Beach Haven Crest
Daniel Island
Brighton Beach
Peahala Park
Ham Island
Harris Harbor
Beach Haven Park
Haven Beach
Terrace (C)
Standpipe (C)
Beach Haven Terrace
Shelter (C)
Shelter Islands
Marsheldar Islands
Beach Haven Gardens
Spray Beach
Little Islands
BOND BUY
BOND BOUNDARY
Parker Island
North Beach Haven
Legend
Township Boundary
Long Beach Township
(Brant Beach/North Beach Haven)
Figure 3c: Township Boundary on USGS Quadrangles
USGS Topographic Maps
(Beach Haven (E2), Tuckerton (E3), Ship Bottom (F2))
1 inch approx. 3000 feet
2/9/07

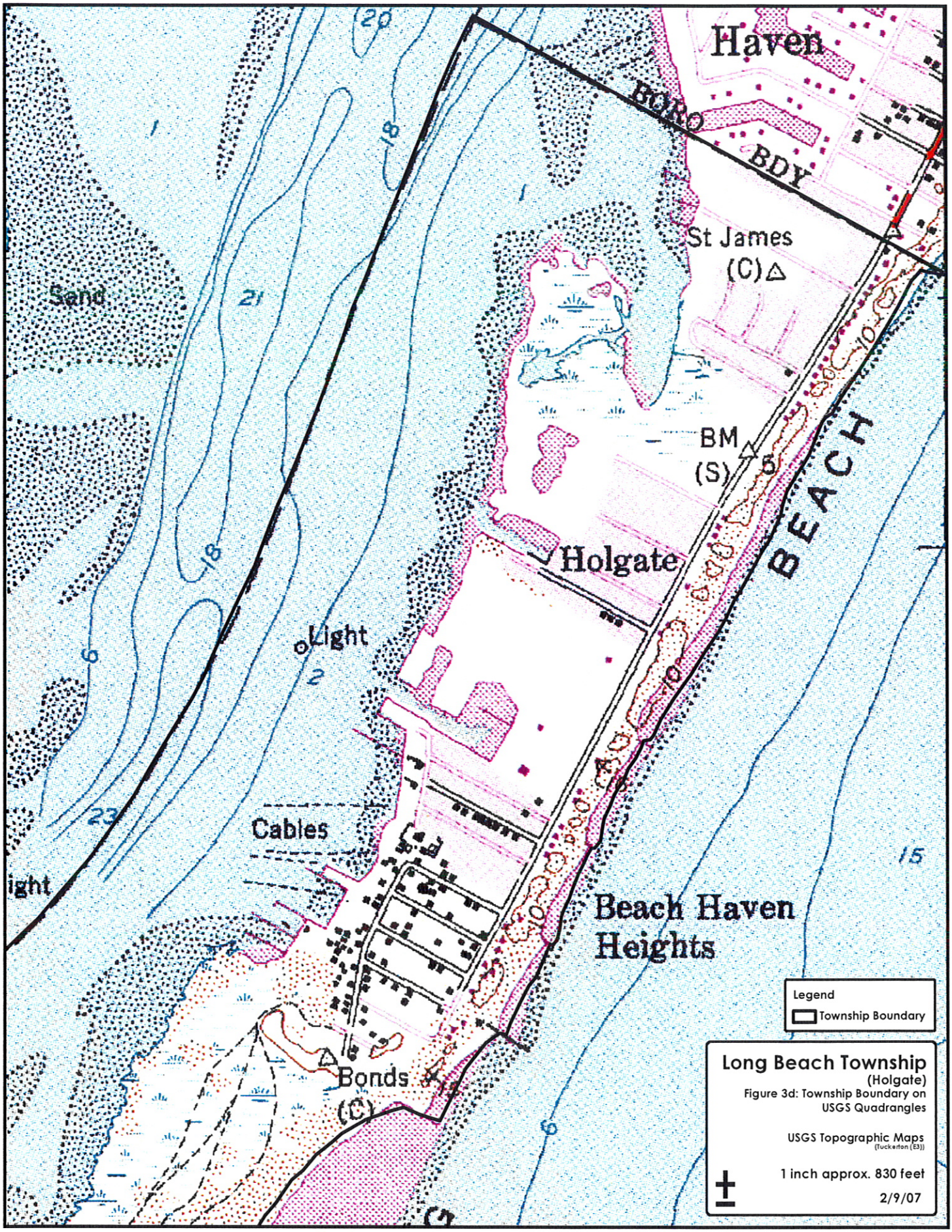
Haven
BORO
BDY
St James
(C)
Sand
BM
(S)
5
BEACH
Holgate
Light
Cables
ight
Beach Haven
Heights
Bonds
(C)
20
18
21
6
2
23
15
10
Legend
Township Boundary
Long Beach Township
(Holgate)
Figure 3d: Township Boundary on
USGS Quadrangles
USGS Topographic Maps
(Tuckerton (E3))
1 inch approx. 830 feet
2/9/07


Long Beach Township
(High Bar/Loveladies)
Figure 4a: Township Aerial Map
from 2002 Orthophotography
NJ Geographic Information Network
1 inch approx. 2400 feet
2/9/07

Long Beach Township
(North Beach)
Figure 4b: Township Aerial Map
from 2002 Orthophotography
NJ Geographic Information Network
1 inch approx. 1000 feet
2/9/07