
Long Beach Township
(Brant Beach/North Beach Haven)
Figure 4c: Township Aerial Map
from 2002 Orthophotography
NJ Geographic Information Network
1 inch approx. 3000 feet
2/9/07

Long Beach Township
(Holgate)
Figure 4d: Township Aerial Map
from 2002 Orthophotography
NJ Geographic Information Network
1 inch approx. 830 feet
2/9/07

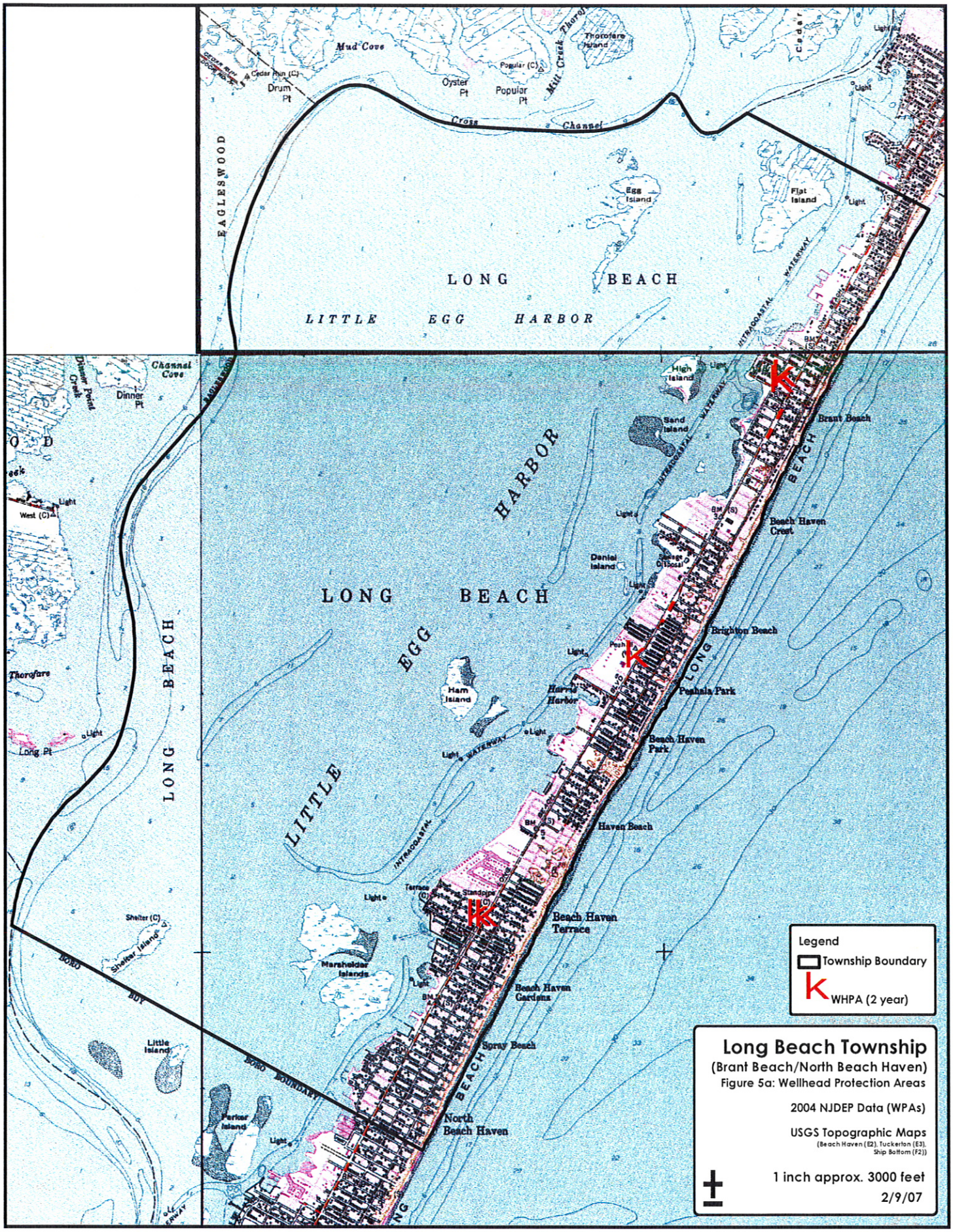
Mud Cove
Thorofare Island
Popular (C)
Oyster Pt
Popular Pt
Drum Pt
Cedar Run (C)
Mill Creek
Cross Channel
EAGLESWOOD
Egg Island
Flat Island
LONG BEACH
LITTLE EGG HARBOR
INTRACOASTAL WATERWAY
Channel Cove
Dinner Point Creek
Dinner Pt
West (C)
Thorofare
Long Pt
LONG BEACH
High Island
Sand Island
Brant Beach
Beach Haven Crest
Daniel Island
Brighton Beach
Peahala Park
Ham Island
Harvey Harbor
Beach Haven Park
Haven Beach
Beach Haven Terrace
Marshelder Islands
Beach Haven Gardens
Spray Beach
North Beach Haven
Shelter (C)
Shelter Islands
Little Island
Parker Island
BORO BOUNDARY
K
Legend
Township Boundary
K WHPA (2 year)
Long Beach Township
(Brant Beach/North Beach Haven)
Figure 5a: Wellhead Protection Areas
2004 NJDEP Data (WPAs)
USGS Topographic Maps
(Beach Haven (E2), Tuckerton (E3), Ship Bottom (F2))
1 inch approx. 3000 feet
2/9/07

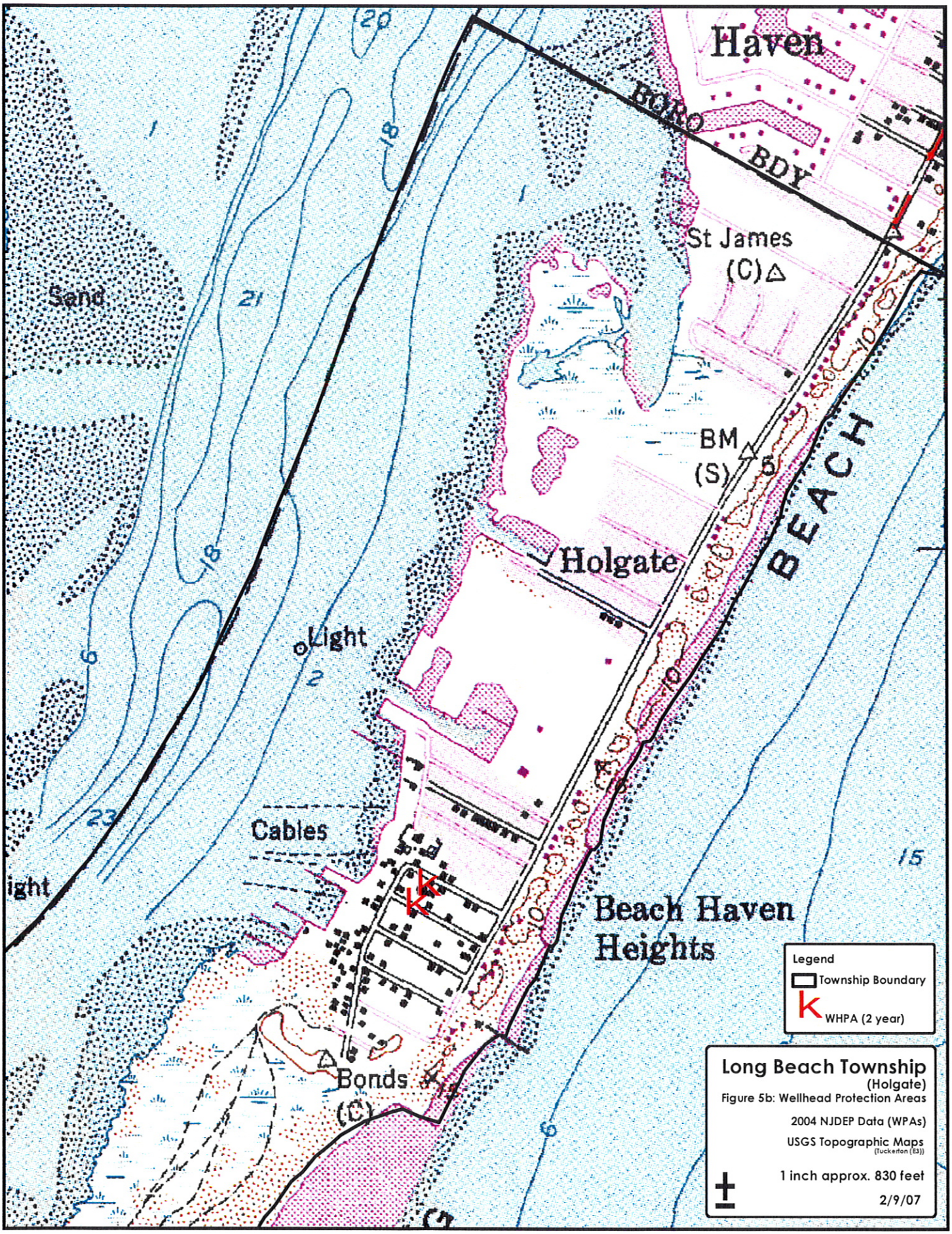
Haven
BORO
BDY
St James
(C)
Sand
BM
(S)
BEACH
Holgate
Light
Cables
ight
Beach Haven
Heights
Bonds
(C)
Legend
Township Boundary
WHPA (2 year)
Long Beach Township
(Holgate)
Figure 5b: Wellhead Protection Areas
2004 NJDEP Data (WPAs)
USGS Topographic Maps
(Tuckerton (E3))
1 inch approx. 830 feet
2/9/07