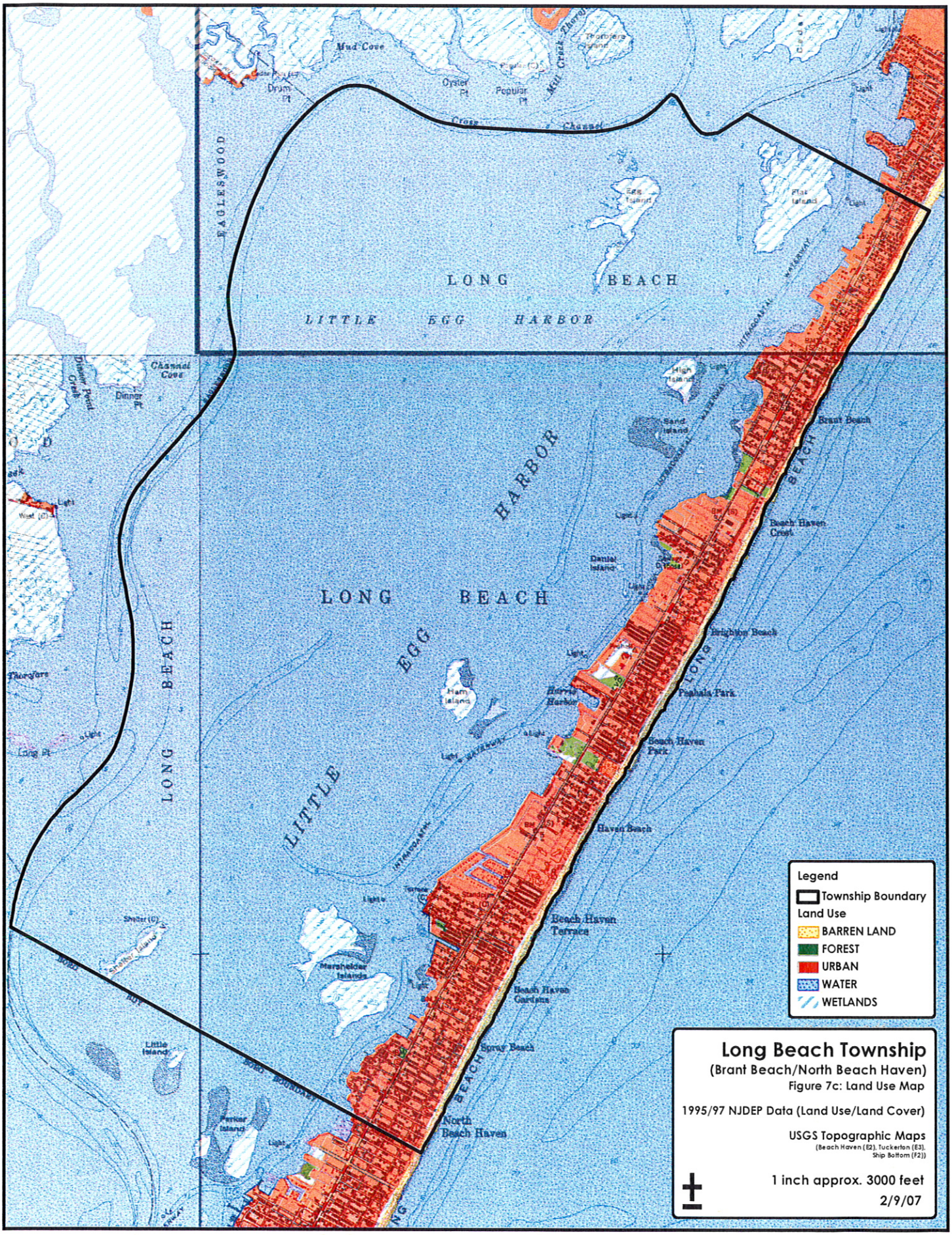
Mud Cove
Drum Pt
Oyster Pt
Popular Pt
Mill Creek
Cross Channel
EAGLESWOOD
LONG BEACH
LITTLE EGG HARBOR
Egg Island
Flat Island
Channel Cove
Dinner Pt
Dinner Point Creek
High Island
Sand Island
Brant Beach
Beach Haven Crest
Daniel Island
LONG BEACH
LITTLE EGG HARBOR
Brighton Beach
Peahala Park
Ham Island
Harris Harbor
Beach Haven Park
Haven Beach
Beach Haven Terrace
Marshelder Islands
Beach Haven Gardens
Spray Beach
Little Island
Parker Island
North Beach Haven
Long Pt
Legend
Township Boundary
Land Use
BARREN LAND
FOREST
URBAN
WATER
WETLANDS
Long Beach Township
(Brant Beach/North Beach Haven)
Figure 7c: Land Use Map
1995/97 NJDEP Data (Land Use/Land Cover)
USGS Topographic Maps
(Beach Haven (E2), Tuckerton (E3), Ship Bottom (F2))
1 inch approx. 3000 feet
2/9/07

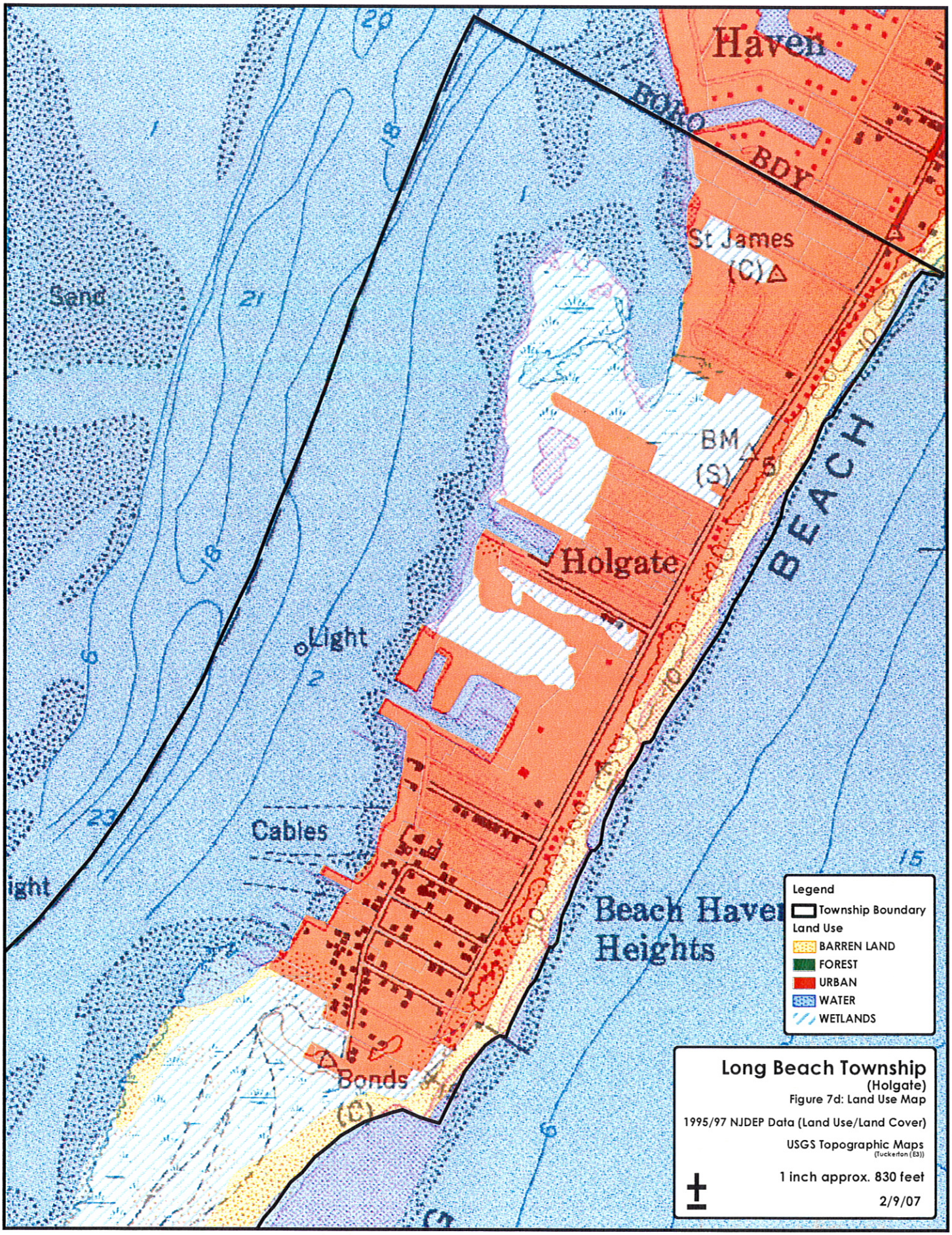
Haven
BORO
BDY
St James
(C)
Sand
BM
(S)
BEACH
Holgate
Light
Cables
Beach Haven
Heights
Bonds
(C)
Legend
Township Boundary
Land Use
BARREN LAND
FOREST
URBAN
WATER
WETLANDS
Long Beach Township
(Holgate)
Figure 7d: Land Use Map
1995/97 NJDEP Data (Land Use/Land Cover)
USGS Topographic Maps
(Tuckerton (E3))
1 inch approx. 830 feet
2/9/07

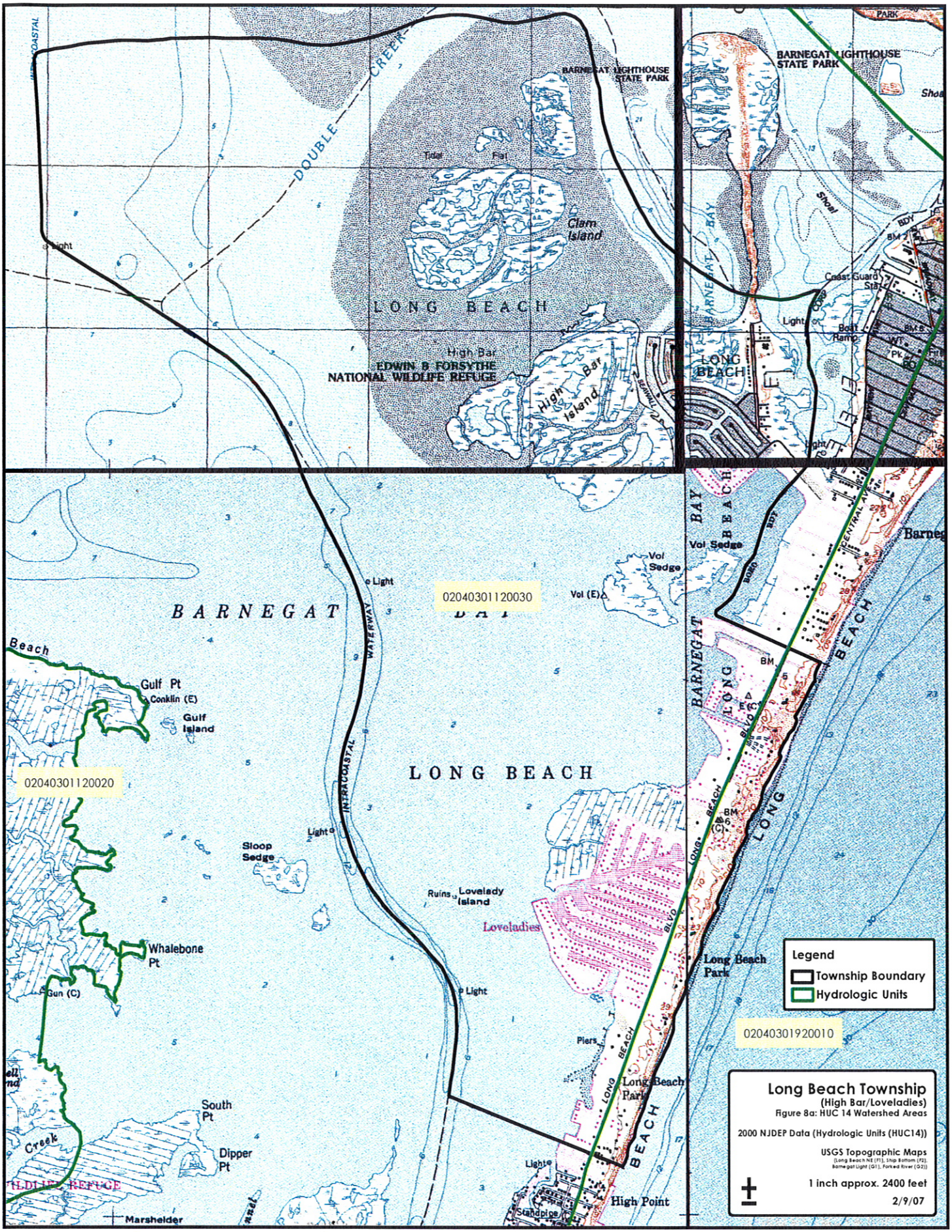

BARNEGAT LIGHTHOUSE STATE PARK
DOUBLE CREEK
Tidal Flat
Clam Island
LONG BEACH
High Bar
EDWIN B FORSYTHE NATIONAL WILDLIFE REFUGE
High Bar Island
BARNEGAT BAY
Coast Guard Sta
Boat Ramp
Light
Shoal
BARNEGAT BAY
Vol Sedge
Vol (E)
02040301120030
BARNEGAT BAY
Beach
Gulf Pt
Conklin (E)
Gulf Island
02040301120020
INTRACOASTAL WATERWAY
LONG BEACH
Sloop Sedge
Ruins
Lovelady Island
Loveladies
Whalebone Pt
Gun (C)
Piers
Long Beach Park
LONG BEACH BLVD
South Pt
Dipper Pt
Creek
Marshelder
High Point
Standpipe
Legend
Township Boundary
Hydrologic Units
02040301920010
Long Beach Township
(High Bar/Loveladies)
Figure 8a: HUC 14 Watershed Areas
2000 NJDEP Data (Hydrologic Units (HUC14))
USGS Topographic Maps
(Long Beach NE (F1), Ship Bottom (F2), Barnegat Light (G1), Forked River (G2))
1 inch approx. 2400 feet
2/9/07